

















STORM SEWER MAP 2025

LEGEND

- | | | | |
|---|---------------------|---|-------------------|
|  | UNL OWNED PIPE |  | OPEN CHANNEL |
|  | CITY OWNED PIPE |  | INLET |
|  | PRIVATE |  | OUTFALL |
|  | MANHOLE |  | STORMCEPTOR |
|  | BOX CULVERT |  | CAMPUS BUILDINGS |
|  | Bioretention basin |  | Turf Infiltration |
|  | Infiltration Trench |  | Permeable Pavers |
|  | Sub-Surface System |  | PARKING |

